


LightOnEurope

Europa intuitiv erkunden





TEAM



Jakob Miksch

[@JakobMiksch](https://twitter.com/JakobMiksch)
jakobmiksch.eu




Karina Krampf

[@k4ri_k](https://twitter.com/k4ri_k)



Martin Sudmanns

[@whisperingpixel](https://twitter.com/whisperingpixel)
whisperingpixel.earth



EU DATATHON

EU Open Data Portal
EU2017.EE

Estonian Presidency of the Council of the European Union

#EUdatathon2017 finalists


Finalist

- C4P.io
- DataBio Linked Data Co
- Evodevo
- Lewik
- LightOnEurope
- Oehoe Data Science
- OpenCantabria
- OpEnergy
- openthebox
- Unigraph

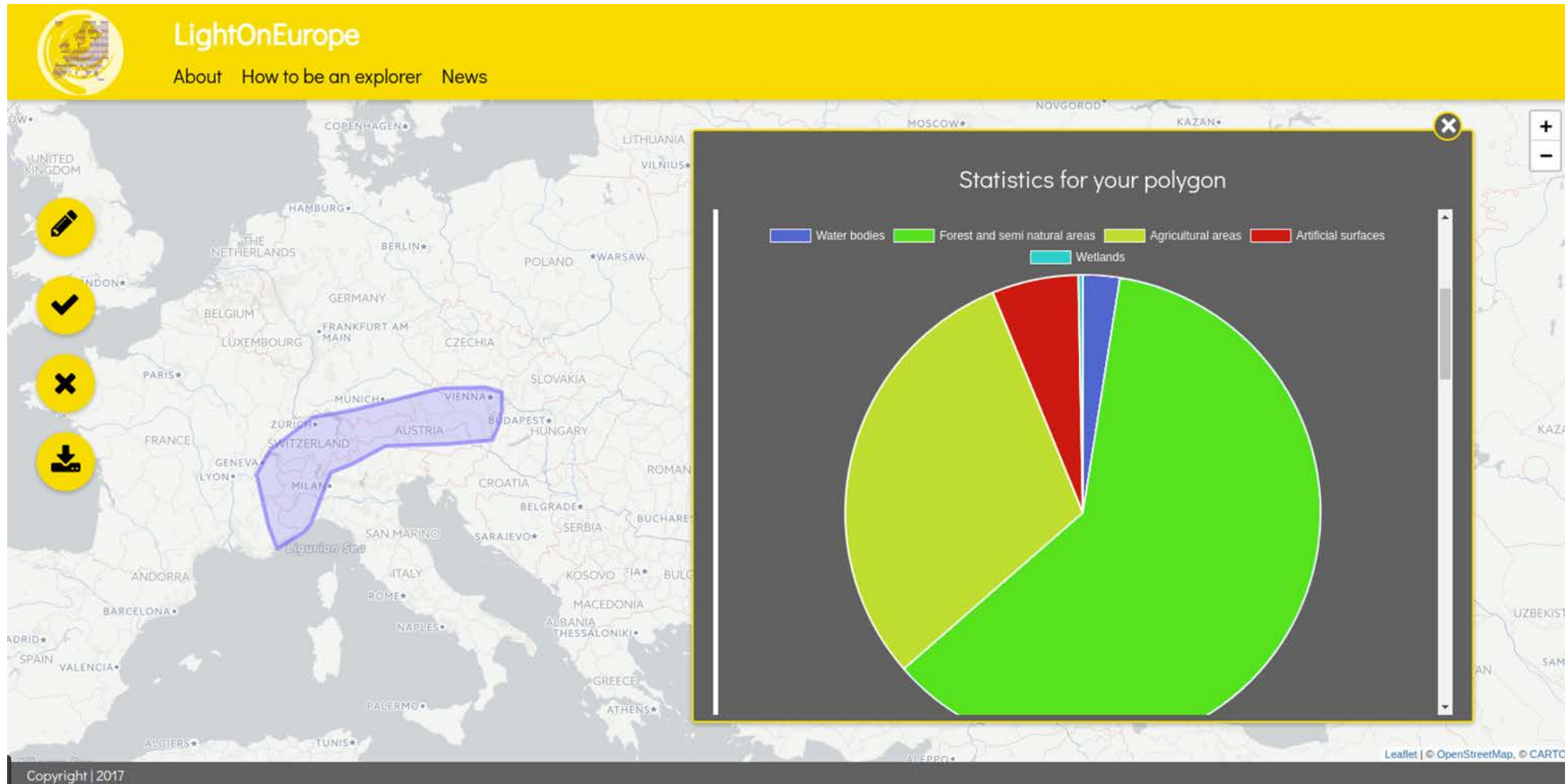
Publications Office of the European Union


Estonian Presidency of the Council of the European Union

EU DATATHON 2017
2nd prize



INDIVIDUELL & GRENZENLOS





DATENGRUNDLAGE

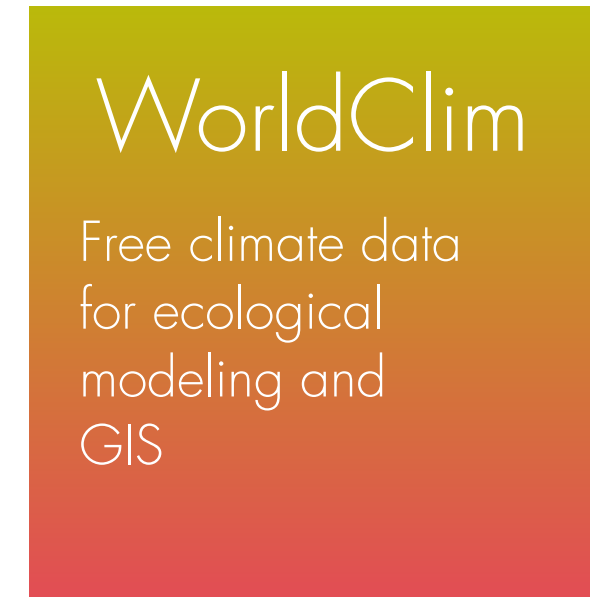
OpenStreetMap




EU Open Data Portal

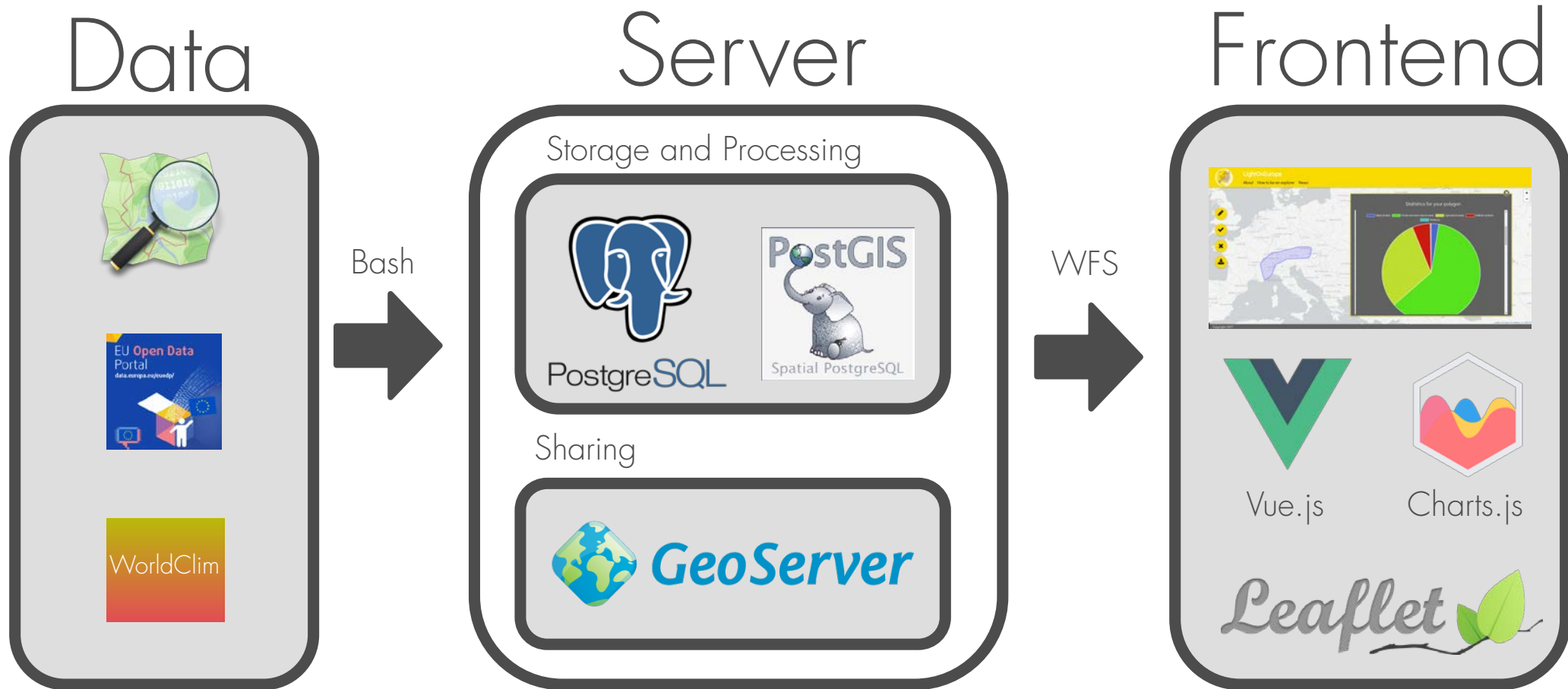



WorldClim





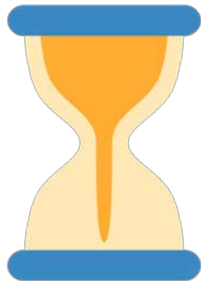
AUFBAU





HERAUSFORDERUNGEN

Aktualität



Räumliche und
Zeitliche Auflösung




Sinnvolle Auswertung
und Visualisierung



Lizenzen





NUTZUNG

Umwelt



Infrastruktur



Bildung



Naturgefahren



Tourismus




Wirtschaft




Data


Social Media



Crowd Sourcing



Open Data



Real time



Server

Storage and Processing



PostgreSQL



Spatial PostgreSQL




Sharing



Client



Developer



Desktop



Web App



LightOnEurope

Explore Your Europe
Live Your Europe
Be Europe





QUELLEN

Population: GEOSTAT 2011 grid dataset
European Commission (Eurostat, Joint Research Centre and DG Regional Policy - REGIO-GIS) –
<http://ec.europa.eu>

Landcover: CORINE Land cover. Contains modified copernicus data 2017.
Produced by EEA with funds from the EC.
<https://www.eea.europa.eu/legal/copyright>
<http://land.copernicus.eu/pan-european/corine-land-cover>

Temperature: WorldClim 1.4 (current conditions) by www.worldclim.org;
Hijmans et al., 2005. Int. J. of Clim. 25: 1965-1978.
is licensed under a Creative Commons Attribution-ShareAlike 4.0 International License.

Mountains: © OpenStreetMap Contributors

Basemap: © OpenStreetMap, © CARTO

Emoticons: CC - BY 4.0 by Twitter <https://github.com/twitter/twemoji>